

Getting to the Queen Elizabeth University Hospital and Royal Hospital for Children



Accurate as at January 2017

About this Guide

This leaflet is to provide you with useful information to help you plan your journey to the Hospitals campus, whether you are a patient, visitor, or member of staff.

Plan your journey

www.travelinescotland.com

☎: 0871 200 2233

📱: Download the Traveline Scotland app.

Traffic Scotland will help you make alternative plans.

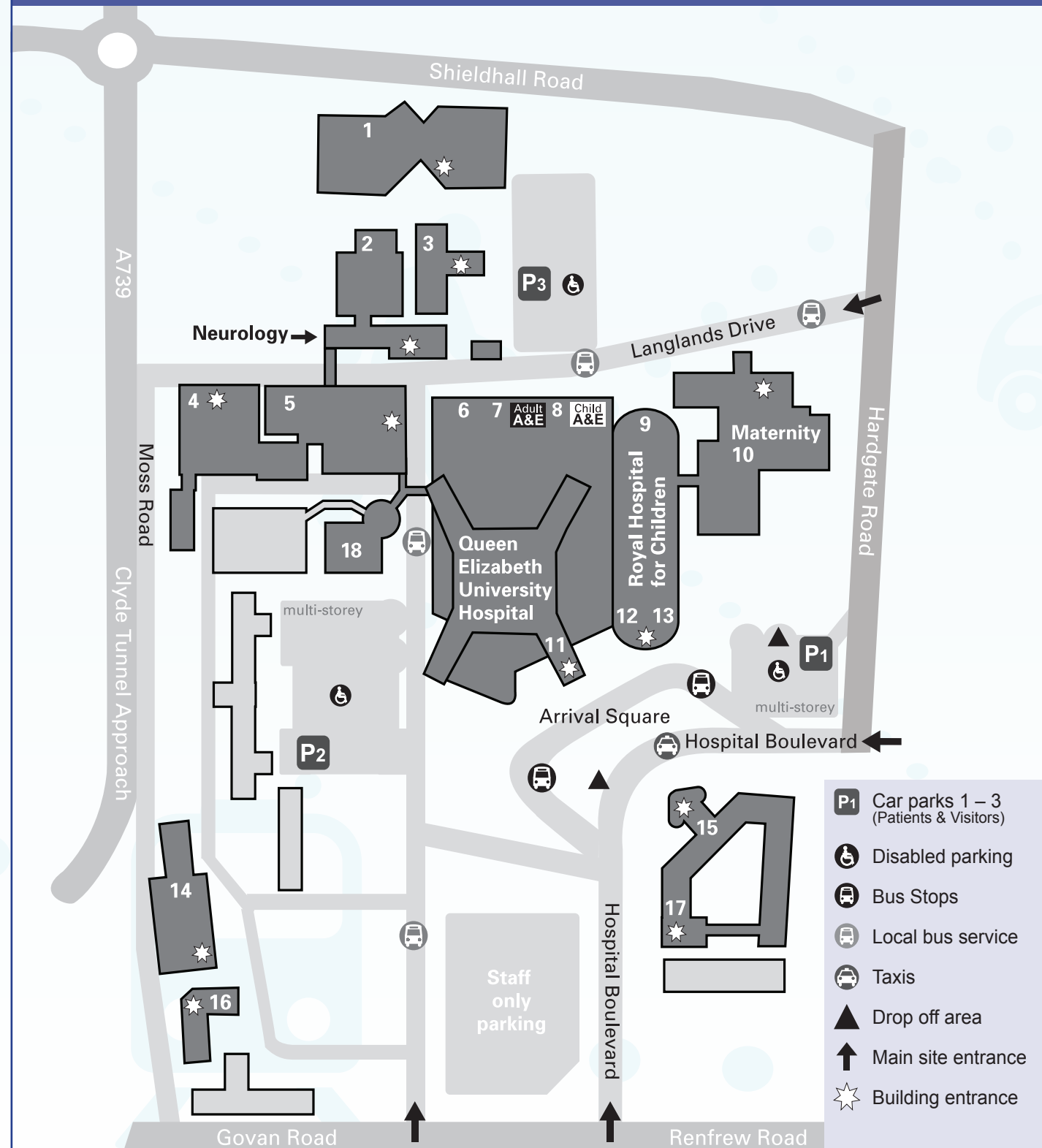
www.trafficscotland.org

Car Parking

There are drop off and pick up bays at Arrival Square for both cars and taxis. Patient and visitor car parking spaces are located within two multi storey car parks (**P1 and P2**) and at Maternity and Langlands Drive (**P3**). At times the car parks and surrounding roads can be busy and you should consider other travel options such as the bus if it is a suitable alternative. A number of disabled parking bays are available on campus. Car parking is free but there is a 4 hour maximum stay. Car Park attendants are available to provide advice if required.

Queen Elizabeth University Hospital Campus

- | | | | |
|---|--------------------------------------|----|--|
| 1 | Medicine for the Elderly (Langlands) | 10 | Maternity, Neonatal, Gynaecology and Outpatients |
| 2 | Neurology Building and Outpatients | 11 | Queen Elizabeth University Hospital |
| 3 | Physically Disabled Rehabilitation | 12 | GP Out-of-Hours Service |
| 4 | Queen Elizabeth Spinal Injuries Unit | 13 | RHC Ward 4 Entrance |
| 5 | Institute of Neurological Sciences | 14 | Westmarc |
| 6 | Acute Receiving Unit | 15 | Clinical Genetics and Pathology |
| 7 | Adult Emergency Department | 16 | Podiatry |
| 8 | Children's Emergency Department | 17 | Mortuary |
| 9 | Royal Hospital for Children (RHC) | 18 | Teaching & Learning Centre |



Cycling

Cycling is a great way to travel to the hospitals. There are shared access routes to the Hospitals campus and cycle hire facilities at Govan Cross, Paisley Road Toll and Partick Interchange. Designated visitor cycle parking and a public bike hire station is located at Arrivals Square.

Visit www.cyclestreets.net to get the route that suits you.

Walking

There is a good network of pedestrian and cycle facilities connecting the Queen Elizabeth University Hospitals to neighbouring communities, Govan bus and subway interchange and Cardonald Train Station. You can access the Queen Elizabeth University Hospitals on foot and by bike to or from the north via the Clyde Tunnel. Recent investment has improved CCTV facilities, signage and secure access and entrances to the tunnel. Please use the online journey planner to plan your route www.walkit.com.

Public Transport

Please refer to overleaf map for bus routes and services to the Queen Elizabeth University Hospitals. Public transport provides direct access to the Queen Elizabeth University Hospitals and allows interchange with the subway, other bus services and the train at Govan, Partick or in the City Centre.

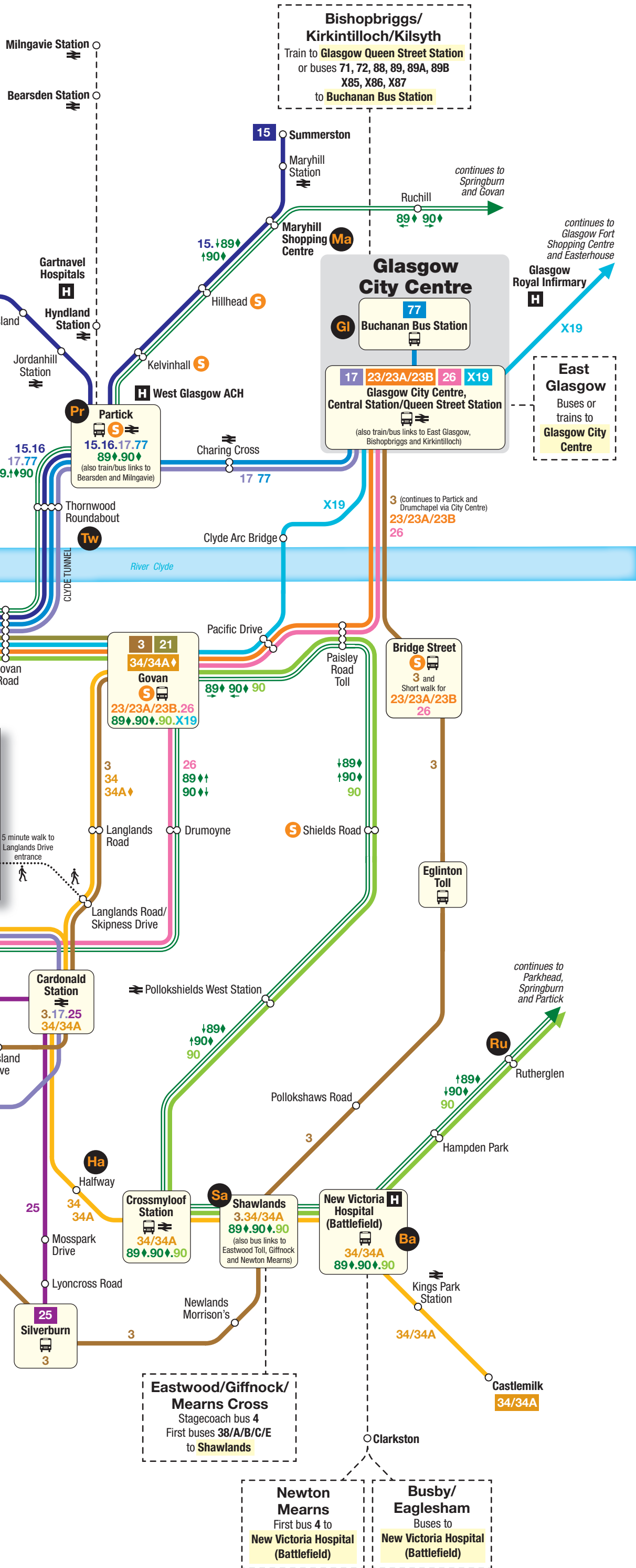
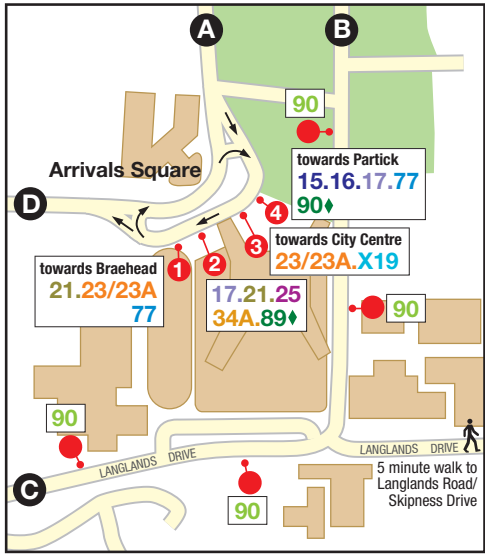
Arrival Square is located in the centre of the Queen Elizabeth University Hospitals site and can be accessed from Govan Road and Hardgate Road.

Rail

The hospitals are located around 1.2 miles from Cardonald Train Station with regular buses serving the Hospitals. Cardonald Train Station is managed by Scotrail and is on the Inverclyde line linking Wemyss Bay, Gourock and Glasgow Central.

To plan your journey online please use www.travelinescotland.com journey planner or visit www.scotrail.co.uk.

Queen Elizabeth University Hospitals



Key to Bus Services (by operator)		Interchange Hubs providing connections with:	
First	3	Local buses	21
	15/16	SPT Subway	S
	34/34A	Rail services	Pr
(evening and Sunday 34A journeys to/from Govan are shown with a diamond)		See Local Interchange Map	
	77	Bus route terminus	25 Silverburn
	90		
Stagecoach	X19		
McGills	17		
	21		
	23/23A/23B		
	26		
	89/90		
	(evenings only)		
Colchri	25 (Mon-Fri only)		

Use this diagram and the following link:
www.spt.co.uk/queh
to identify your transport link from home and the appropriate point to change to a bus route for QEUH and Royal Hospital for Children.

© Copyright FWT 16.1.17 www.fwt.co.uk